




Make In GIS
"Bring Your Spatial Data to Real World"

Business Brochure



Introduction

MakelnGIS is India's leading IT based company providing solution to geospatial and engineering sector. MakelnGIS has developed a successful track record with industry proven and mature procedures focusing on successful project delivery with over 30 personnel's MakelnGIS is a GIS driven Multidisciplinary organization that provides world-class cost-effective solutions.

MakelnGIS is a professionally managed organization dedicated to provide cost effective solutions & quality services in the domain of GIS, CAD, LiDAR and Photogrammetry. We are well equipped with domain expertise in manpower, hardware, software and technology. MakelnGIS constitutes professionals drawn from various streams like engineering, applied science and geomatics.

We provide wide range of expertise geospatial services across the globe encompassing GIS, Remote sensing, Photogrammetry, LiDAR, CAD-engineering and Application Development. Finding a company, you can love working for, can have a profound impact on your lifetime happiness. If you want to feel inspired, challenged, fulfilled, and happy with your work and the people you work with you first must find the company you'll love working for.

MakelnGIS is all about possibilities, growth, learning, teamwork and leading change. We encourage you to think different, challenge the conventional and innovate. We work hard in recognizing the value of high merit professionals and provide them exciting career experiences, abundant opportunities, impressive rewards and benefits. Every day at MakelnGIS, as we heartily enjoy achievements, most Important day is celebrated for the success and growth of the organization over the years.

What MakelnGIS Offers

MakelnGIS is leading solutions provider of Geospatial services and CAD Engg. We have tremendous experience in providing top quality and affordable GIS solutions to our clients, and offer complete range of services ranging from regional base mapping, facilities conversion to sophisticated GIS and GIS based applications, CAD Drafting to BIM, LiDAR and Photogrammetry.

Time is valuable to us; no company can prosper without utilizing time properly. We prepare a detailed schedule before starting any project and comply with it 100% till the very end. Due to our systematic work, we always meet the deadline without compromising on quality.

We strictly follow code of conduct helps to ensure that it can motivate people and give them a common framework and rules. Our quality is our identity and we cannot afford compromising it.



Mentoring is provided to our employees to grow personally and professionally.



Training and development programs are provided for the employees to learn and develop themselves.



High end Infrastructure in Hardware as well as Software dimensions enabling us to endeavor towards project of any scale.



Work life balance and freedom to work across domains.



We follow right job to right person methodology & hence ensure complete knowledge to the team.

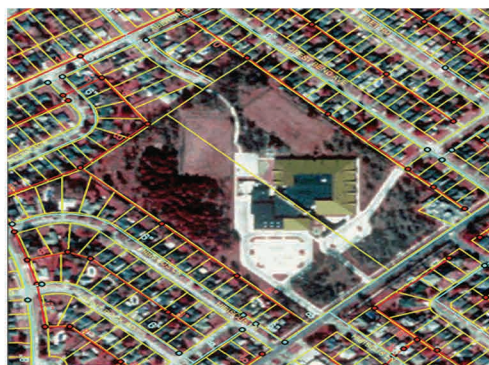


First time right and every time right is our main motive to get the success.

GeoSpatial Technologies

MakelnGIS provides complete Geo Spatial solutions to its various customers around the globe. The various GIS services catered by MakelnGIS help clients to have a cutting edge in the market. We offer full range of products and services as far as data management, application development and consulting is concerned. This intern helps our clients in successfully planning, implementing and supporting GIS technology and data at their end. We have a unique blend of highly specialized GIS professionals that have extensive experience in the deployment of Geo Spatial Technology due to their diverse experience areas within GIS industry and community. Our services include:

- Image Processing & Remote Sensing
- Cartography & Utility Planning
- GIS Data capture, validation and maintenance
- Geological Mapping
- Land audit & Cadastral Mapping
- Spatial Analysis
- Land use / Land cover Mapping
- Watershed management



Digital Photogrammetry


MakelnGIS have state of the art facilities for offering services that covers a wide range of photogrammetric service requirements. Our services are envisioned to meet the diverse needs of our clientele quickly and efficiently and our project methodologies are based on the unique set of customer requirements and challenges. Photogrammetry allows you to obtain reliable information and measurements of physical objects from photographs and use them for development of maps, drawings or 3D models of terrains. Aerial images require pre and post-processing using Photogrammetry before they can be used to extract valuable geo-data. MakelnGIS has established itself as one of the leading offshore providers of digital Photogrammetry services. Our services include;



- Aerial Triangulation (AT)
- Urban development Mapping
- DTM/DEM/DHM/DSM Generation & Editing
- Manual Contouring
- Planimetric Mapping with different scales
- Orthophoto production
- Cadastral Mapping
- UAV Mapping
- Transportation Development Mapping
- Parcel Mapping

LiDAR

LiDAR is a surveying method that measures distance to a target by illuminating that target with a laser light. We at MakeInGIS, combines LiDAR with GIS data and other survey information to generate complex geomorphic structure mapping products, advanced 3D models/earthwork profiles, rendering of structures, and many additional high value mapping products. MakeInGIS offers variety of services related to post processing of LiDAR point cloud data which includes BE (Bare earth) classification, utility classification, topographic and land use classifications. We have been providing our technical services related to LiDAR to numerous customers around the world for almost countable years now. The technical services provided by MakeInGIS are effective and qualitative which interns provide a cutting are very cost edge to our customers among their competitors. We seamlessly integrate LiDAR data with other data sets, including orthophotos imagery. Our services include



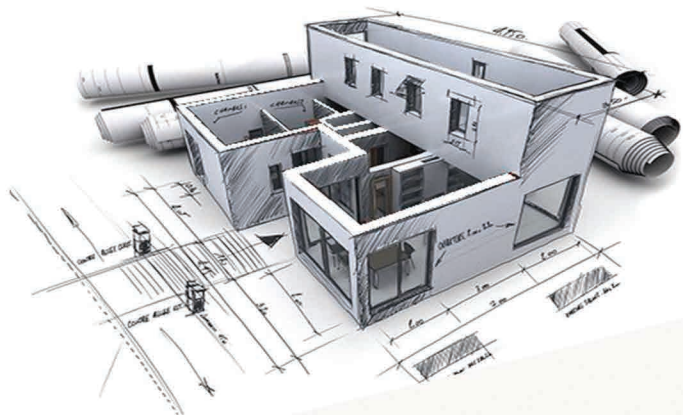
- Bare Ground and Full feature classification
- Powerline Classification & Vectorization
- Utilities Corridor Classification
- Bathymetry Classification
- Transportation Planning
- Urban Planning
- Mobile Mapping
- 3D Vector Extraction
- LiDAR Modelling & Meshing
- DEM & DSM Generation
- Contours Generation
- Orthophoto Generation

CAD Engineering

MakeInGIS offers complete solutions for engineering CAD drafting services which enables us to offer solutions to pre-constructions planning and design validation to architectural construction and engineering organizations. We specialized in BIM solutions, 3D BIM modeling as well as integrated project delivery services. MakeInGIS ensures high level of quality in building services models, drawings and spatially coordinate building structure. We also offer drafting services for under floor heating & cooling and solar panel.

Our services include:

- CAD drafting services
- MEP drafting
- BIM
- PDMS (Plant Design Management System)
- Underfloor ducting drafting services
- Floor Plans
- Construction document
- Ducting layout
- Electrical & Piping Modeling
- Solar Panel Drafting Service
- 3D MODELING
- Walk Through/Animation



Application Development & Maintenance Services

We develop applications on various platforms, using our experienced and skilled developers. The following is a list of technical skills available at MakeInGIS. MakeInGIS offers end-to-end customization and application development services in common platforms in the following verticals

- GIS application development and enterprise integration
- Mobile GIS application development
- Development of spatial information systems
- WebGIS application development & customization
- GIS Integration along with designing, development and maintenance
- Development of Location Based Services (LBS)
- Comprehensive data management, Geo-database development, migration
- Design, Development and maintenance of custom databases

Product Engineering

- Requirements definition
- Architecture and Design
- Development
- Testing
- Documentation



Website Design Services

MakeInGIS has grown steadily to meet the requirements of our discerning clients. Today, we are a successful and respected digital agency recognised for our experience, professionalism and creativity in branding, mobile, web design and digital marketing.

Our MakeInGIS team have been meticulously selected for their skills, talent, qualifications and experience. Our staff include project managers, web designers, web developers, graphic designers programmers, web analysts and search engine optimisation (SEO) experts, many with higher degrees and technical experience in their respective fields.

We build visually appealing Websites that meets your business objectives, secure and user friendly. With our ability and experience in building highly complex but scalable and performance oriented websites, we cater to the most demanding markets and customers. Our range of Web design and development services and integration services can be configured to meet your specific needs. Our services include;



- Website design and development
- Digital Marketing
- SEO | SMO | PPC
- E-commerce Website
- CMS Based website on Wordpress, Drupal
- Graphic Designing
- Logo designing and E-Brochure
- Responsive Website
- Emailer design
- Landing Page design
- Domain Registration
- Web hosting
- Android and IOS mobile apps

Technology used PHP, HTML5, CSS3, Bootstrap, Javascript, JQuery



MakInGIS - A Comprehensive Mapping & Drafting Solution Provider

Integrity	Honoring trust, with dedicated service.
Respect	Serve with great gratitude.
Collaboration	Promote tailor-made solutions through exceptional resource and technical proficiency.
Excellence	Consistently improvise to expedite requirements.
Leadership	Empower envision and engage the workforce.

MakInGIS is a professionally managed organization dedicated to provide cost-effective solutions & quality services as per required domains. A team of technocrats having hands-on experience in GIS, PHOTOGRAMMETRY, LIDAR, MOBILE MAPPING, REMOTE SENSING, IMAGE PROCESSING, DATA-CONVERSION, APPLICATION DEVELOPMENT, 3D MODELLING constitute the strong foundation of MakInGIS.

MakInGIS organization is always well-equipped with domain expertise in manpower, hardware and software. MakInGIS constitutes high-end infrastructure in hardware as well as software dimensions enabling us to end over towards projects of any scale. MakInGIS is having a process-driven organization with well-defined processes and software delivery methodologies. It has a well-structured organizational setup with distinct functional areas of Business Analysis, Quality Assurance, and Project Management etc.

Functional Teams

- Business Analysis
- Project Management
- Software Development
- Software Testing
- GIS Consulting
- Data Migration
- Business Intelligence
- CAD Engineering

Domain Knowledge

- Local Government
- Land Information
- Boundary Demarcation
- Compliance Monitoring
- Planning
- Research & Development
- Reports
- CAD
- Architecture
- Engineering Drafting

www.makeingis.com

GIS | CAD | LiDAR | Photogrammetry



Make In GIS
"Bring Your Spatial Data to Real World"

INDIA

LaxmiNarayan Nagar 4th Lane, Bramhapur, Odisha

☎ + 91 9015906485

✉ info@makeingis.com